






AGENDA




National Geospatial Preparedness Summit
August 4-5, 2015 * Washington, DC







August 4 - Day 1

Times	GIS Technical - Track A	GIS Technical - Track B	Public Safety Operators	Policy & Decision-Makers
7:30am	Registration & Hosted Breakfast <i>Location: Cafeteria</i>			
8:30am	Welcome & Overview of Two Days David Alexander, Geospatial Management Officer, US Department of Homeland Security <i>Location: Auditorium</i>			
8:45am	Morning Keynote Major General William Reddel, New Hampshire National Guard Bureau Jonathon Monken, Vice-President US Operations, Electric Infrastructure Security Council <i>Location: Auditorium</i>			
9:20am	GIS - More than a Map: Unlock the Power of Location-Enabled Situational Awareness Russ Johnson, Public Safety and Homeland Security Industry Manager, Esri <i>Location: Auditorium</i>			
9:50am	Logistics for Breakout Workshops <i>Location: Auditorium</i>			
10:00am	Training: Orientation to ArcGIS Online for Public Safety - Introduction to Mapping for Public Safety: Russ Johnson, Esri - Hands-On Tutorials: Milton Ospina, HERE <i>Location: Classroom A</i> 	Combined Workshop and Simulation: Lessons Learned and Solutions in Applying GIS for Special Events - Ryan Walsh, Senior Intelligence Analyst, Boston Regional Intelligence Center - Boston Police Department - Jon Pedder, Technical Specialist, Esri <i>Location: Auditorium</i> 		Workshop: Building & Using a GeoCONOPS in Your Agency - Lt. Col. Michael Domingue, New Hampshire National Guard - David Cook, Public Safety Geospatial Liaison, DC Office of the Chief Technology Officer <i>Location: Classroom B</i> 
12:00pm	Hosted Lunch <i>Location: Cafeteria</i>			





August 4 - Day 1 – Page 2

Times	GIS Technical - Track A	GIS Technical - Track B	Public Safety Operators	Policy & Decision-Makers
1:00pm	<p align="center">KEYNOTE: The Case for Location-Enabled Decision Support Tools for Preparedness and Operational Readiness Carla Boyce, Director, National Exercise Division, FEMA <i>Location: Auditorium</i></p>			
1:30pm	<p align="center">Logistics for Afternoon Breakout Workshops <i>Location: Auditorium</i></p>			
1:40pm	<p>Hands-On Simulation: Apply ArcGIS Online for Disaster Response Instructors: - Jeff Barayni, Esri - Jon Pedder, Esri - Eric Fisher, Fairfax County Fire Rescue - Shelby Zelonis, Fairfax County Fire Rescue</p> <p align="center"><i>Location: Classroom A</i></p> <p align="center"> Green</p>	<p>Workshop: Implementing NAPSG's Incident Symbology Guideline and Symbol Set Description: This workshop provides an overview of NAPSG's existing incident symbology guideline and symbol set and a brainstorming session to identify unmet symbol needs. Instructors and Facilitators: - Chris Rogers, Lt. Kirkland Fire Department - Chris Johnson, Subject Matter Expert, NAPSG</p> <p align="center"><i>Location: Auditorium</i></p> <p align="center"> Purple</p>	<p>Workshop: Challenges, Solutions, and Policy Considerations in Integrating Location-Enabled Tools into Situational Awareness and Mutual Aid - Carla Boyce, FEMA - Kim Zagaris, California OES - Brian Collins, Intterra Group - Jim Dineen, HERE</p> <p align="center"><i>Location: Classroom B</i></p> <p align="center"> Black</p>	
3:15pm	<p align="center">Break <i>Location: Cafeteria</i></p>			
3:30pm	<p align="center">Debrief from Day 1 Rand Napoli, Chairman, NAPSG Board of Directors <i>Location: Auditorium</i></p>			
4:00pm	<p align="center">Day 1 Program Adjourns</p>			
5:30pm	<p align="center">NAPSG Hosted Reception - Annual Awards for Excellence in Public Safety GIS <i>Heavy Hors d'oeuvres and Beverages Will be Provided</i> <i>Location: Hilton Garden Inn Washington DC - 1225 First Street NE - Washington, DC 20002</i></p>			
8:00pm	<p align="center">NAPSG Reception Adjourns</p>			

August 5 - Day 2 – Page 3

Times	GIS Technical - Track A	GIS Technical - Track B	Public Safety Operators	Policy & Decision-Makers
7:30am	<p align="center">Registration & Hosted Breakfast <i>Location: Cafeteria</i></p>			
8:00am	<p align="center">Welcome & Overview of Second Day Peter O’Rourke, NAPSG Executive Director <i>Location: Auditorium</i></p>			
8:15am	<p align="center">Morning Keynote - NextGen-911: A Sea Change of Opportunities & Challenges for Public Safety Christopher Blake Carver, Director PSAP Operations, National Emergency Number Association (NENA) Jay English, Director Comm Center & 911 Services, Association of Public Communication Officers International (APCO) <i>Location: Auditorium</i></p>			
9:00am	<p align="center">Logistics for Breakout Workshop and Break <i>Location: Auditorium</i></p>			
9:15am	<p align="center">How Next Generation 911 Impacts GIS Sandi Stroud <i>Location: Auditorium Part 1</i></p> <p align="center">  PINK </p>	<p align="center">Overview: NG-911 for Public Safety Operators and Decision Makers Jim Lake, Director Charleston County Consolidated Dispatch Center <i>Location: Auditorium Part 2</i></p> <p align="center">  Yellow </p>		
10:15am	<p align="center">Morning Break <i>Location: Cafeteria</i></p>			
10:30am	<p align="center">NG-911 Town Hall Meetings: Overcoming Challenges in Implementing NG-911 Lead Facilitators: Sandi Stroud and Jim Lake <i>Location: Auditorium Part 1</i></p> <p align="center">  Black </p>	<p align="center"><i>Location: Auditorium Part 2</i></p> <p align="center">  Purple </p>		
11:30am	<p align="center">Introduction to Short Tabletop Exercise <i>Location: Auditorium</i> Exercise Scenario Overview and Logistics: Ryan Lanclos Orientation to PrepToolkit: David Blakeman</p>			

August 5 - Day 2 – Page 4

Times	GIS Technical - Track A	GIS Technical - Track B	Public Safety Operators	Policy & Decision-Makers
12:00pm	Hosted Lunch <i>Location: Cafeteria</i>			
1:00pm	Short Tabletop Exercise - Improvised Explosive Device Lead Facilitators: Ryan Lanclos, Chris Johnson, Peter Hanna, and Eric Fisher			
	<i>Classroom A</i>  Peter Hanna	<i>Classroom B</i>  Eric Fisher	<i>Auditorium Part 1</i>  Ryan Lanclos	<i>Auditorium Part 2</i>  Chris Johnson
3:00pm	Break <i>Location: Cafeteria</i>			
3:10pm	Hot Wash from Short Tabletop Exercise <i>Location: Auditorium</i>			
3:45pm	Debrief from Two Days - Critical Take A-ways & Next Steps Peter O'Rourke, NAPSG Executive Director and David Alexander, Geospatial Information Officer, DHS <i>Location: Auditorium</i>			
4:00pm	Adjourned			

NAPSG Thanks Our Sponsors!

Platinum



Gold

