

Geospatial Support for Public Safety Organizations



NAPSG Foundation



Build Your Capacity to Prepare and Respond

Dedicated to Helping You Succeed with GIS

As the complexity and frequency of events increase around you, so does the need to increase your capacity to mitigate, prepare, respond and recover. To become more resilient, your organization needs the knowledge, skills, and resources to apply geospatial technologies that inform your critical decision making. Done right, your organization is ready to answer the call—you are better prepared and more resilient. At the NAPSG Foundation, supporting you in this effort is our primary mission. Consider us a trusted partner dedicated to building your long term capacity and providing enhanced geospatial support when you need it most.

NAPSG Foundation is a 501 (C) (3) non-profit, helping build your capacity and providing geospatial support when you need it most

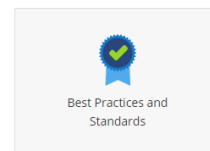


Equipping You with Geospatial Knowledge and Skills


The NAPSG Foundation is currently the only 501 (C) (3) non-profit organization actively building the capacity of emergency responders and public safety leaders to use geospatial tools and technology that enhance mission critical decision making. We provide free resources for the public safety community to help you implement effective solutions to common problems.

NAPSG Foundation provides the community:


- Education & Virtual Training
- Organization Standard Operating Guidelines
- National Guidance Documents



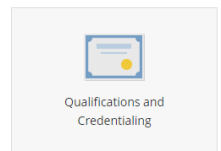
Best Practices and Standards




Education and Training



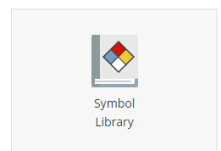
Event Proceedings and Materials



Qualifications and Credentialing



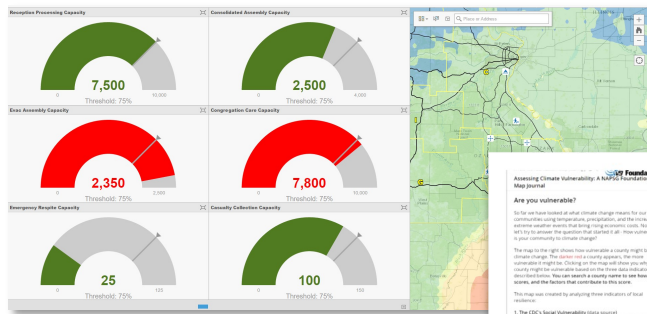
Standard Operating Guide Templates



Symbol Library

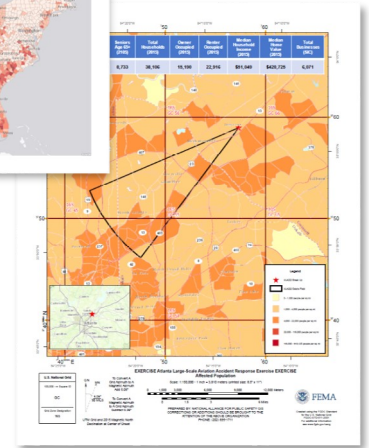
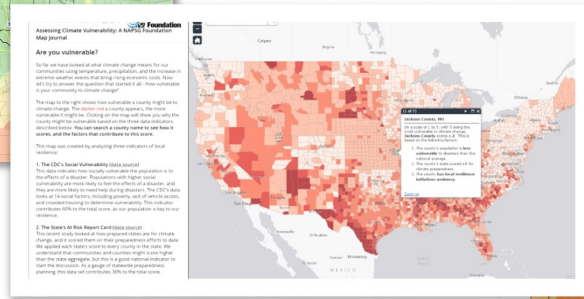


US National Grid Resources



Operation Dashboards

Map Journals



USNG Maps

Providing Support When You Need It Most

When your capacity is exceeded, you want a trusted partner to help when you need it most. The NAPSG Foundation's expertise is in public safety GIS, and as a non-profit we are dedicated solely to your success.

For more details on our services, or to talk about your challenges, email the NAPSG Foundation: services@publicsafetygis.org



Geospatial Subject Matter Expertise

Our GIS Subject Matter Experts can augment your capabilities by providing technical assistance, solution development and implementation. We craft geospatial solutions that support your workflows and the mission-critical decisions that must be made.



Business Planning & Documentation

Just as success in public safety starts with planning, so does successfully implementing GIS capabilities. Whether it is assessing needs, documenting procedures, or strategic planning, we'll provide you with a roadmap for success and help keep you on track.



Training & Education

Training and education focused on your workflows and solutions helps ensure adoption and use of your GIS. We develop and conduct training where you need it most, and we can help train staff to use your organization's standards and guidelines.



Surge Support & Onboarding

Surging your staff capacity during an event is challenging. We can help by onboarding staff using your standard procedures, guidelines and training to make it as smooth as possible. We will help ensure your standards are upheld, and your mission is achieved.



A nation of emergency responders and leaders equipped with the knowledge and skills in applying technology and data to change the outcome for survivors.

The National Alliance for Public Safety GIS (NAPSG) Foundation is a 501 (C) (3) not-for-profit organization that was formed in 2005 to overcome the challenges faced by federal, tribal, state, and local public safety agencies. We build the capacity of GIS responders and public safety practitioners to work together to develop and use geospatial tools that enhance mission critical decision making.

All of our programs are driven and led by local, state, and tribal practitioners. We are the only organization dedicated to advancing the use of geospatial technology and information-sharing with a membership network of over 7,000 practitioners nationwide. We also have Regional Leadership Teams organized around the FEMA regions, and working groups providing expertise on numerous priority issues and programs. Practitioner leadership and involvement is a cornerstone to our mission and objectives. After all, emergencies start at the local level.

Contact NAPSG Foundation

5335 Wisconsin Ave., NW, Suite 440
Washington, DC 20015 USA

Telephone: +1 (202) 895-1711
Fax: +1 (202) 318-0339
admin@publicsafetygis.org

napsgfoundation.org

[@napsgfoundation](https://twitter.com/napsgfoundation)