



# WebGIS – Taking your maps with you

# Apps for the Field

Improve operational efficiency

- Replace redundant inefficient field processes
- Reduce costs and overhead
- Improve accuracy and currency of data
- Modernize workflows
- Use individually or together, depends on your business workflows



Workforce  
for ArcGIS



Navigator  
for ArcGIS



Survey123  
for ArcGIS



Collector  
for ArcGIS

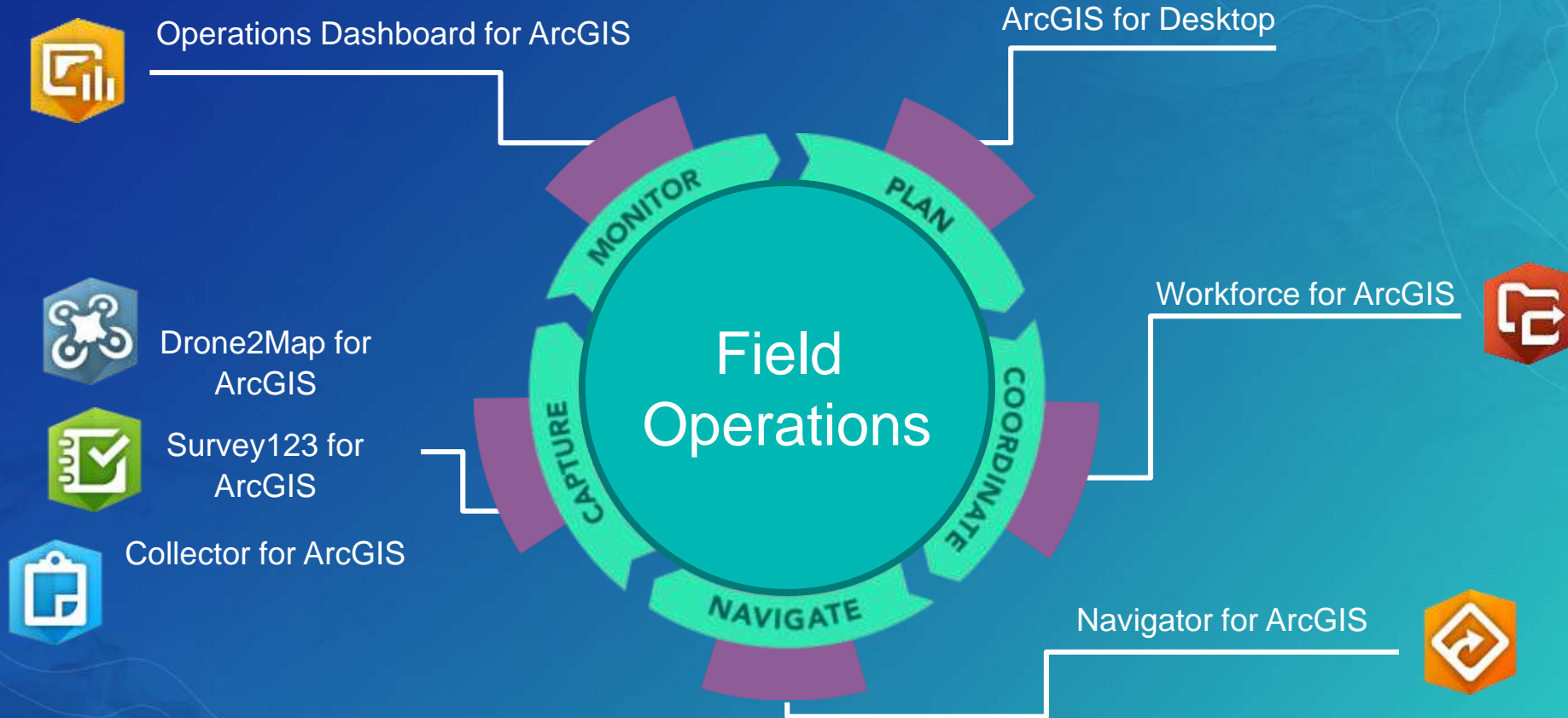


Drone2Map  
for ArcGIS



ArcGIS  
Explorer

# Field Operations with ArcGIS



# Workforce for ArcGIS

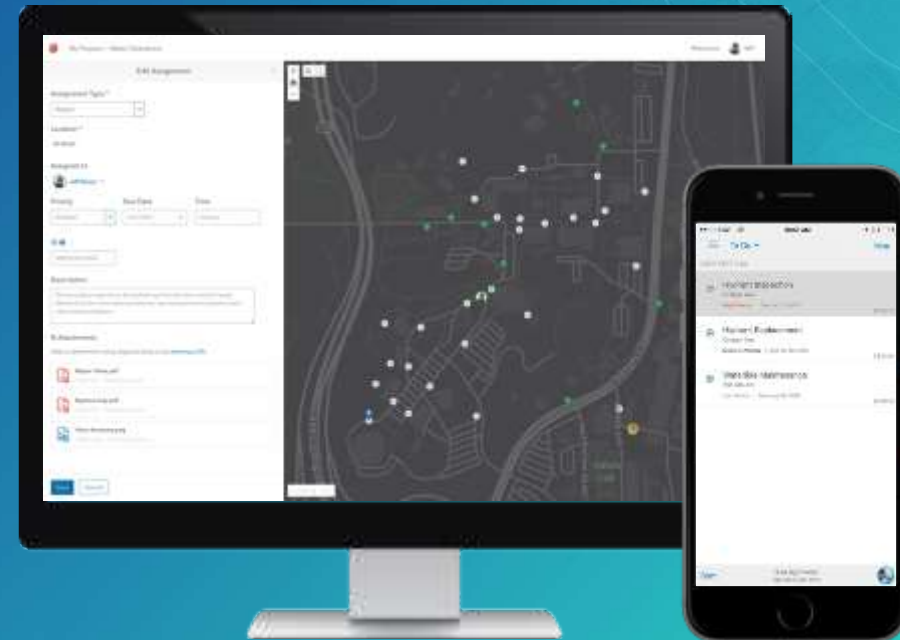


Optimize field operations

Plan, coordinate field work

Location awareness

Dispatcher



Field Workers



# Workforce for ArcGIS

Works with other field apps

- Open an assignment
- Navigate to it
- Capture data:
  - Map: Collector for ArcGIS
  - Form: Survey123 for ArcGIS
- Flag as completed



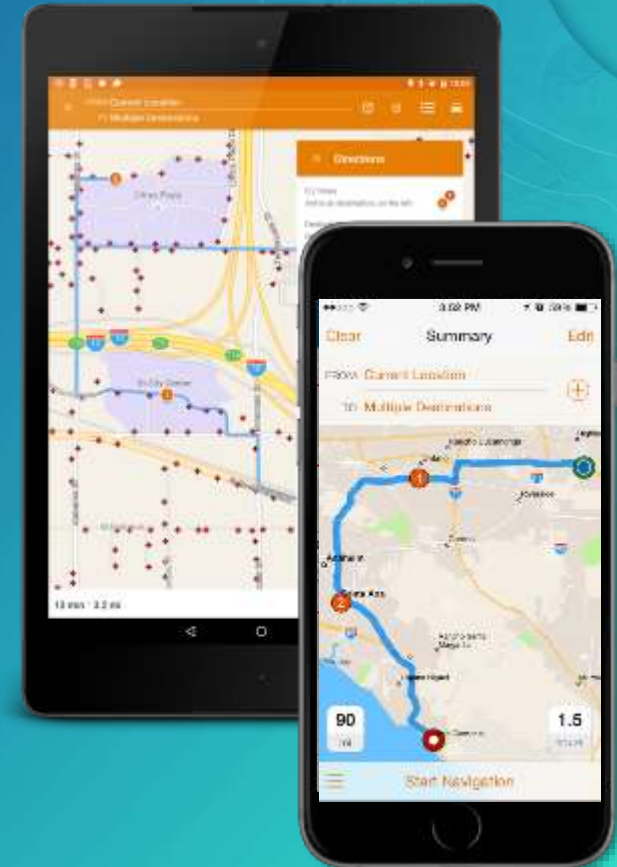
# Navigator for ArcGIS



Turn by turn directions

Includes network data, use with your own maps

Works offline



# Collector for ArcGIS



Web maps

High accuracy GPS

Works offline




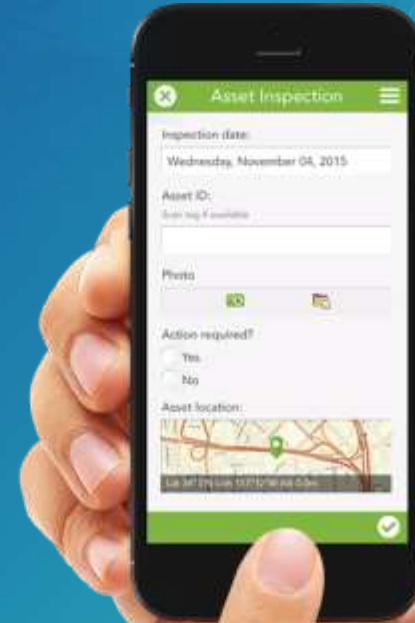
# Survey123 for ArcGIS



Form-centric field data collection

Leverages Smart forms

Analyze results immediately





# Drone2Map for ArcGIS

Process raw drone imagery

Create GIS ready products

Share and analyze in ArcGIS



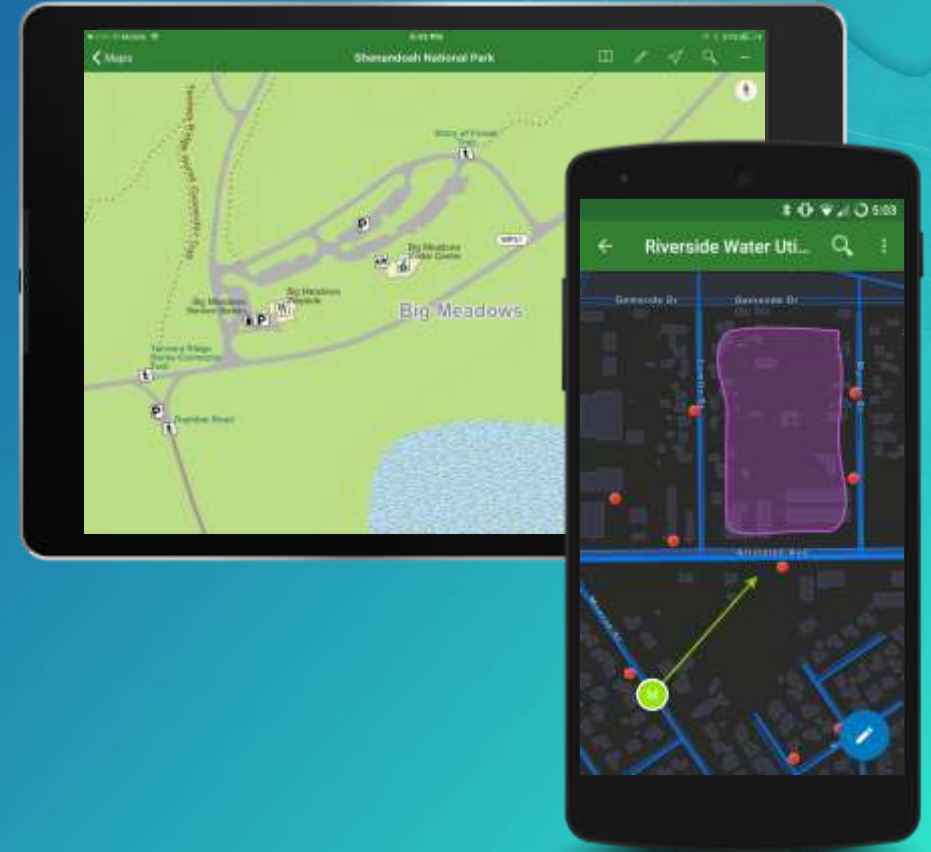
# Explorer for ArcGIS



Your maps anywhere

Access information while disconnected

Sketch, annotate, and communicate





esri

THE  
SCIENCE  
OF  
WHERE