



InSPIRE

Innovation Summit for
Preparedness & Resilience

Welcome

Peter O'Rourke, Executive Director,
NAPSG Foundation

2023 Event Sponsors

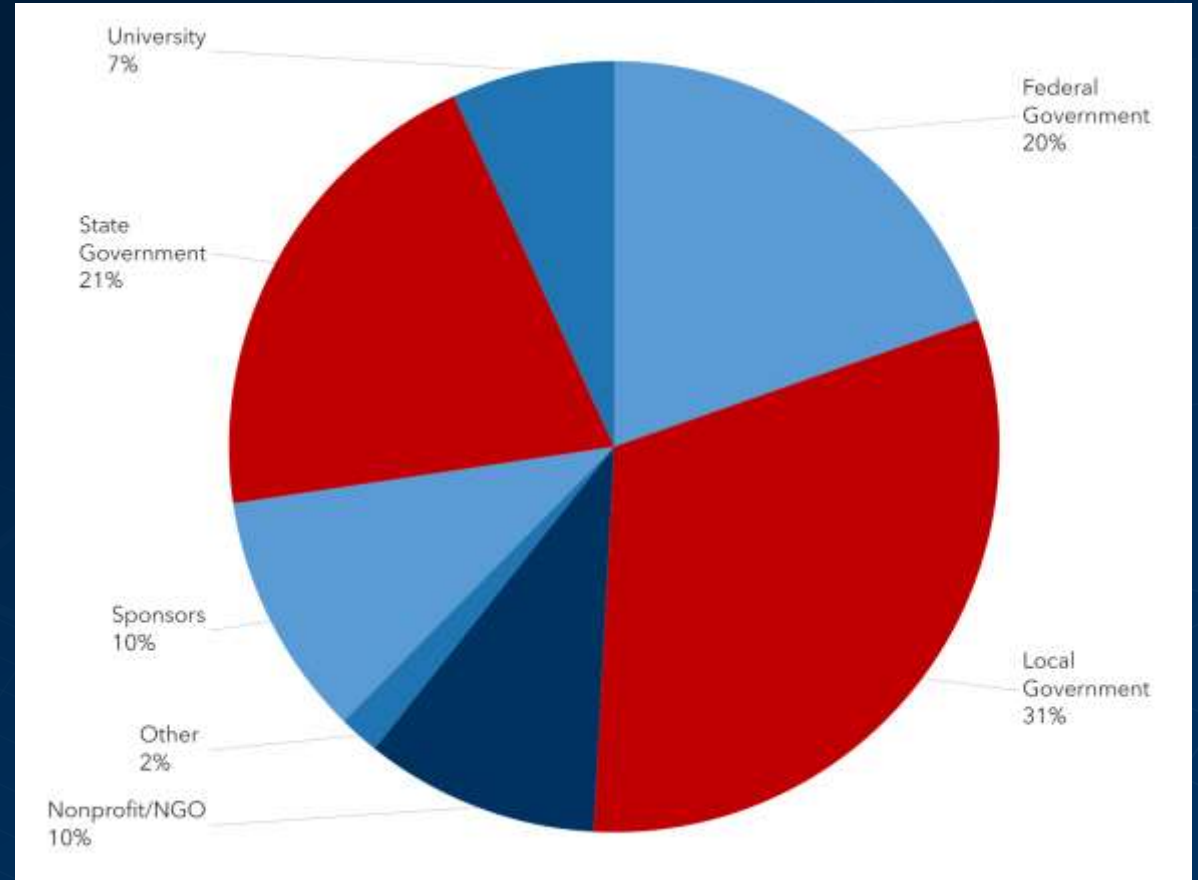
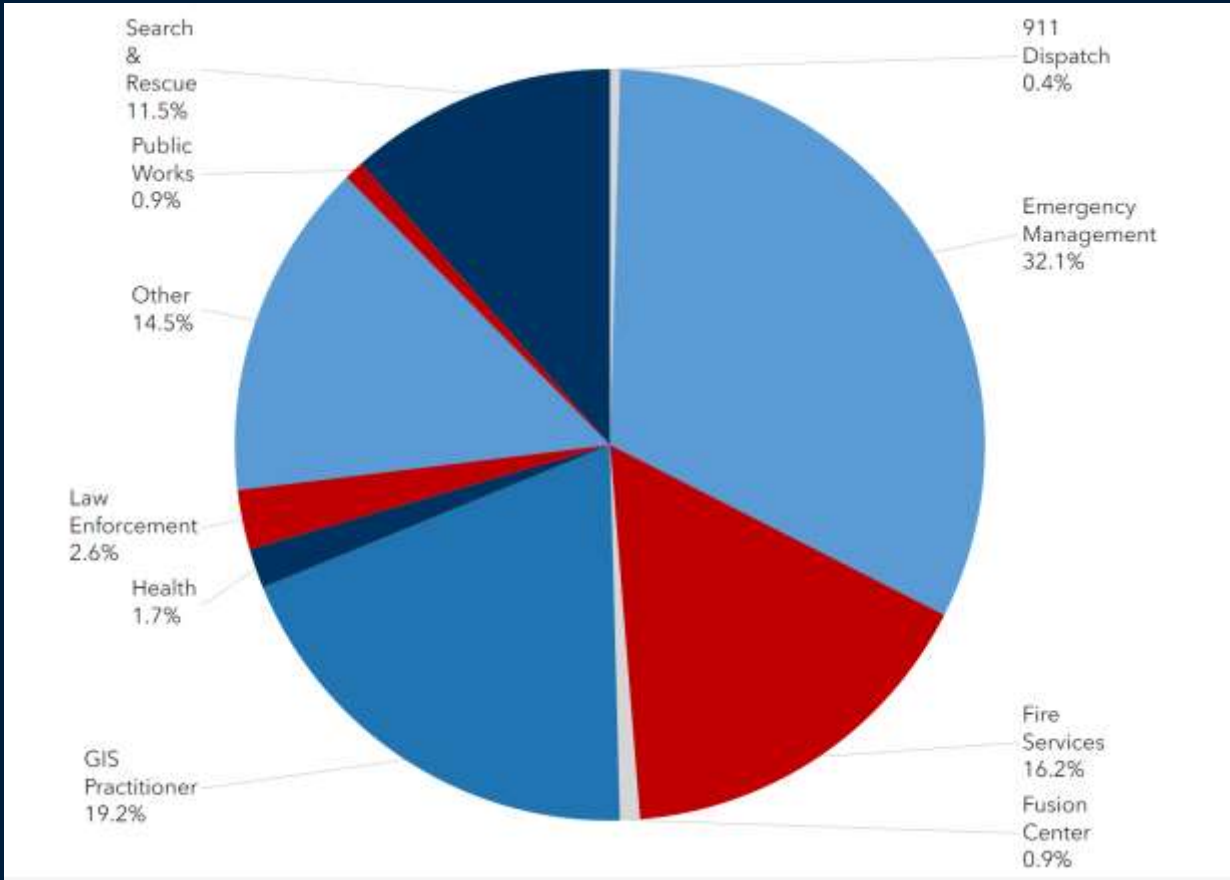
Platinum

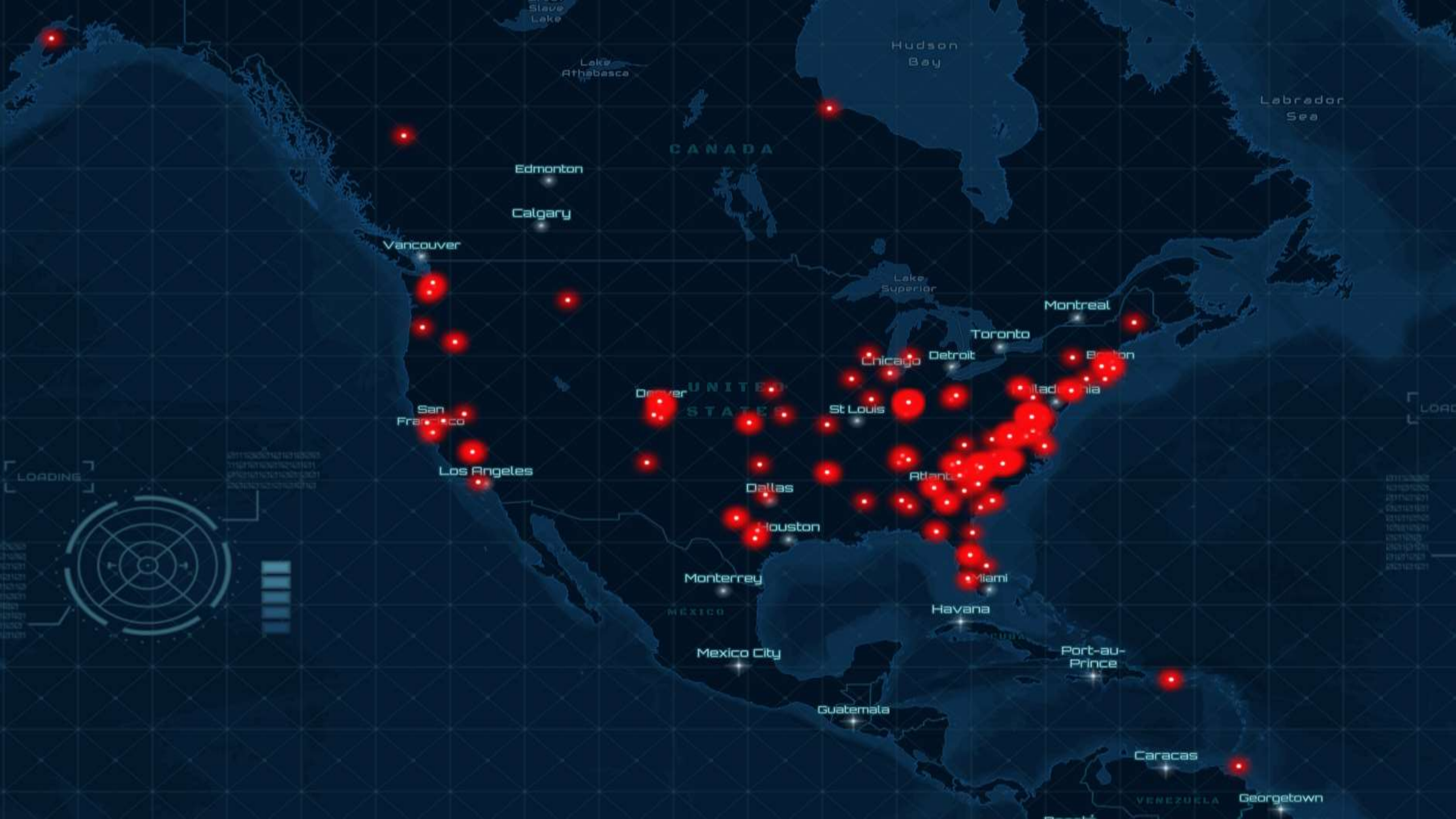


Gold



Attendees







Agenda – November 17th

9:00am – Welcome and Opening

9:15am – Keynote Panel

10:45am – Concurrent Sessions

12:00pm – Lunch

1:00pm – Concurrent Sessions

4:00pm – InSPIRE Close Out

5:30pm – Sponsor-Hosted Social

Public Safety Leadership Panel



Tommy
Hicks -
Facilitator



Darla Hicks



Justin Kates



Catherine
Bohn

Powered by Data: EM Uses of Tech and GIS



Emergency technology, data, and research advancements in EM

Room 1104

Field Data Collection: More than just Survey123



Which method of field data collection is right for you?

Room 1102

Navigating Resilience and Climate Data



Navigating complex resilience and climate data for decision making

Room 506

10:45 AM – 12:00 PM

Shaping and Sizing Esri and Microsoft Tools



Exploring Esri and Microsoft collaboration tools

Room 506

Research in Public Safety (pt. 1)



Research in GIS and technology for public safety

Auditorium, Room 201

Building the NAPSG Community




Building a geospatial community to support local jurisdictions

Room 1104

1:00 PM – 2:15 PM

Using AI to Prepare, Respond, and Recover



Using AI for emergency preparedness

Room 506

Research in Public Safety (pt. 2)



Research in GIS and technology for public safety

Auditorium, Room 201

GIS Solutions Pageant



Real-world GIS solutions to public safety problems (with prizes!)

Room 501

2:30 PM – 3:45 PM

Day 2 Close Out